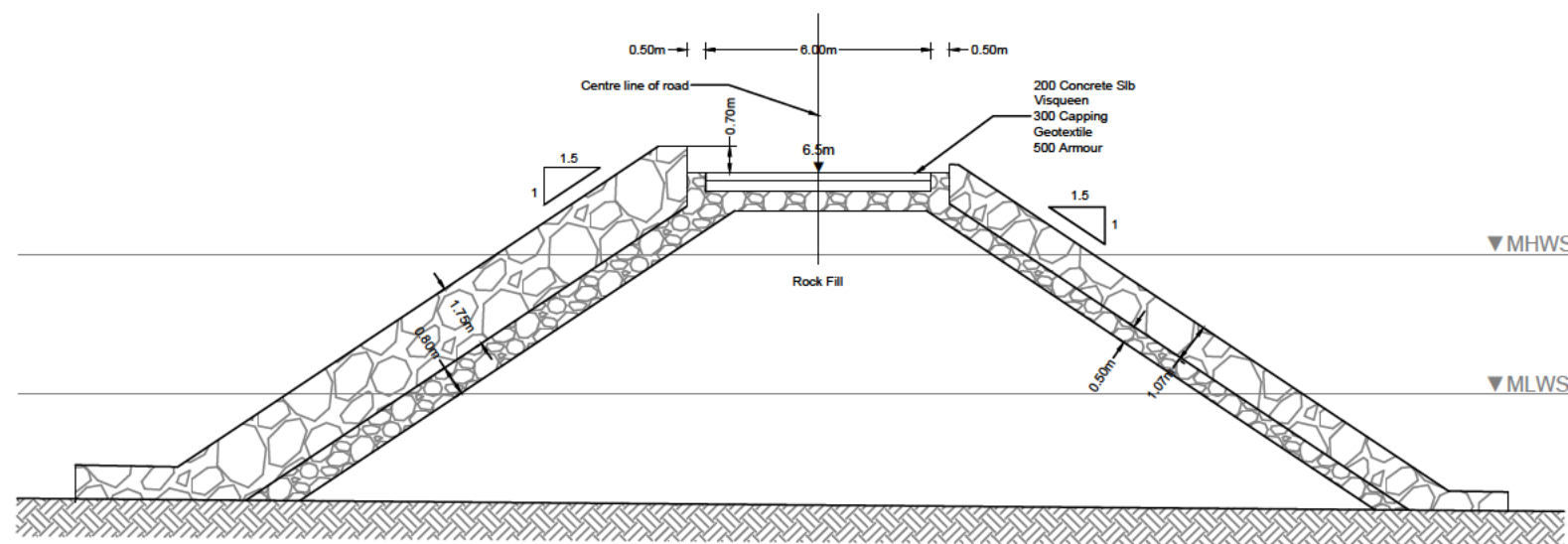
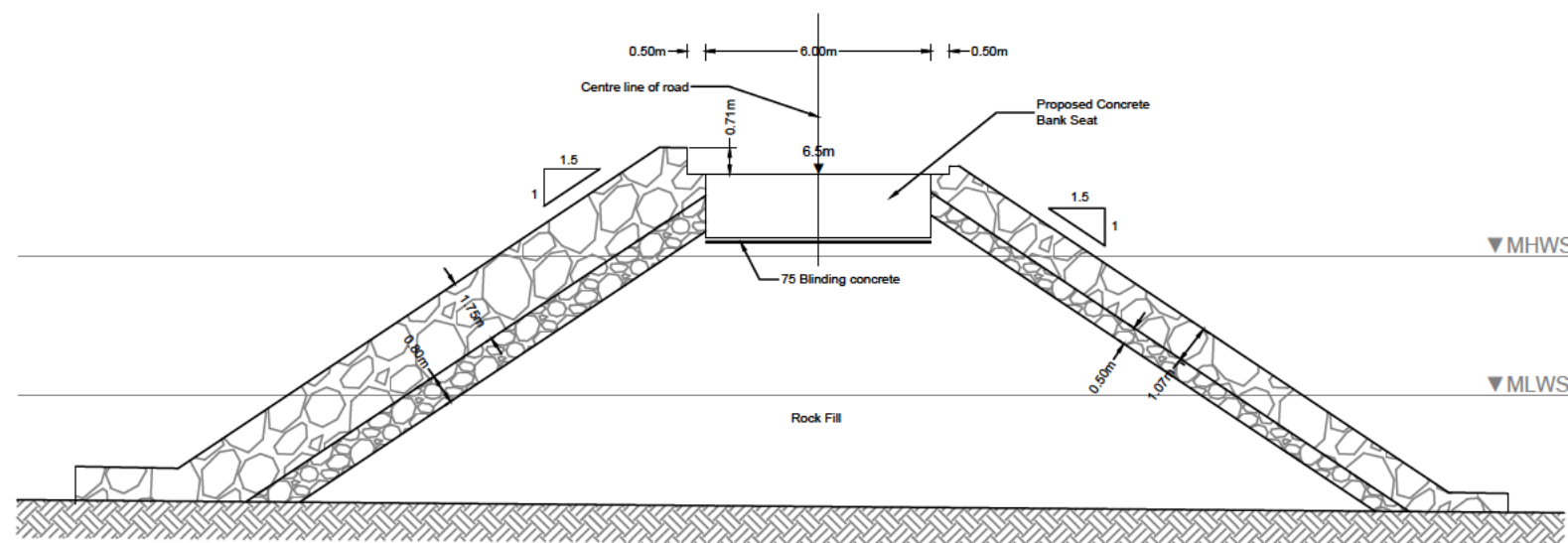


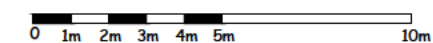
Chainage 0+30



Chainage 0+40



Chainage 0+50




Copyright

Notes:

1. This drawing is to be read in conjunction with all relevant contract documentation, with any conflicting information to be brought to the attention of the Engineer in writing before commencing on site.
2. All dimensions are in millimetres unless stated otherwise.
3. Works to comply with Forestry Commission Forest and Water Guideline 5th Edition.
4. Forest road design and construction to comply with Forestry Commission Outline Specification.

-	-	-	-
Revision	Details	Date	Ints

Client



Job Title

ARDNAMURCHAN ESTATE
GORTENEON PIER

Drawing Title

SECTIONS

Drawn	JCS	Chkd	FMC	Date	07/06/2020
Drawing No.	20-01/05	Rev.	-	Scales	1:200 at A3