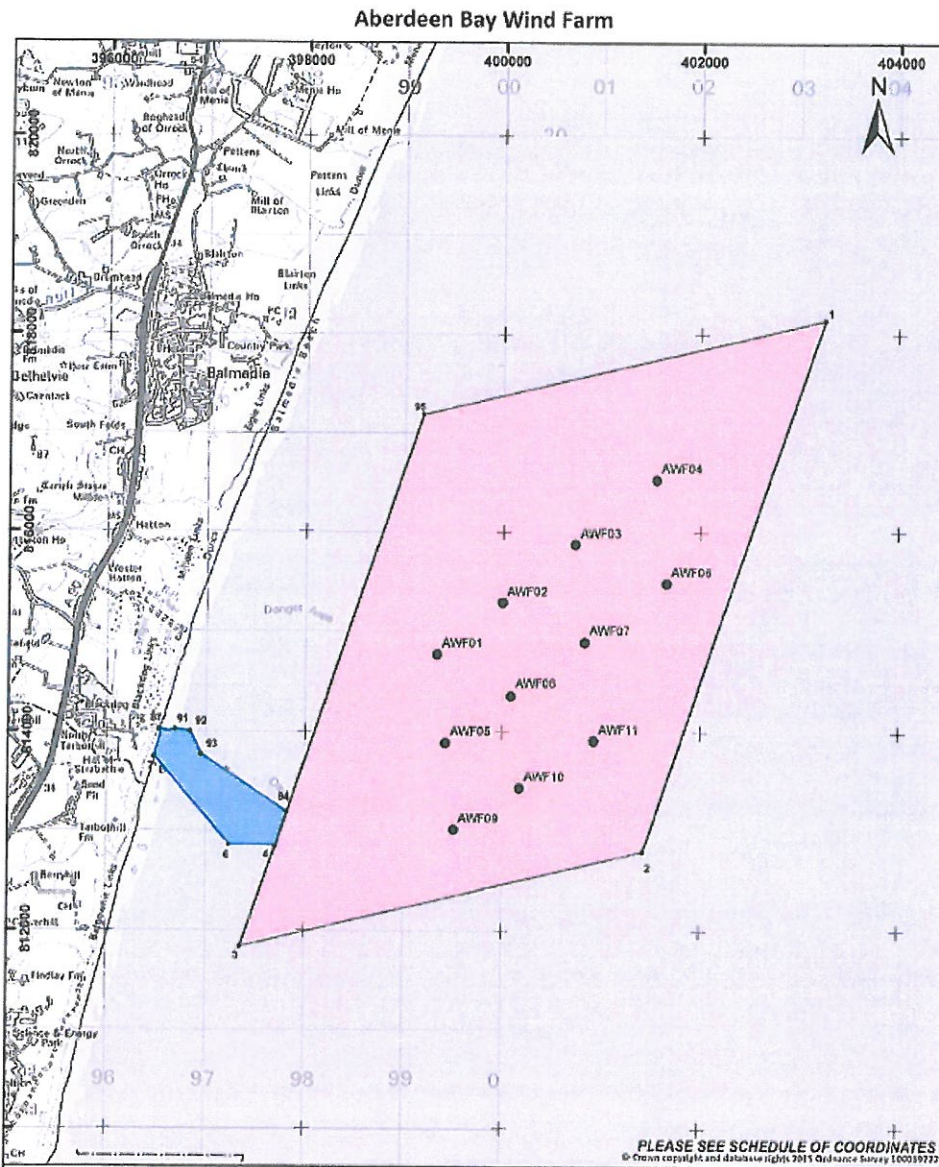
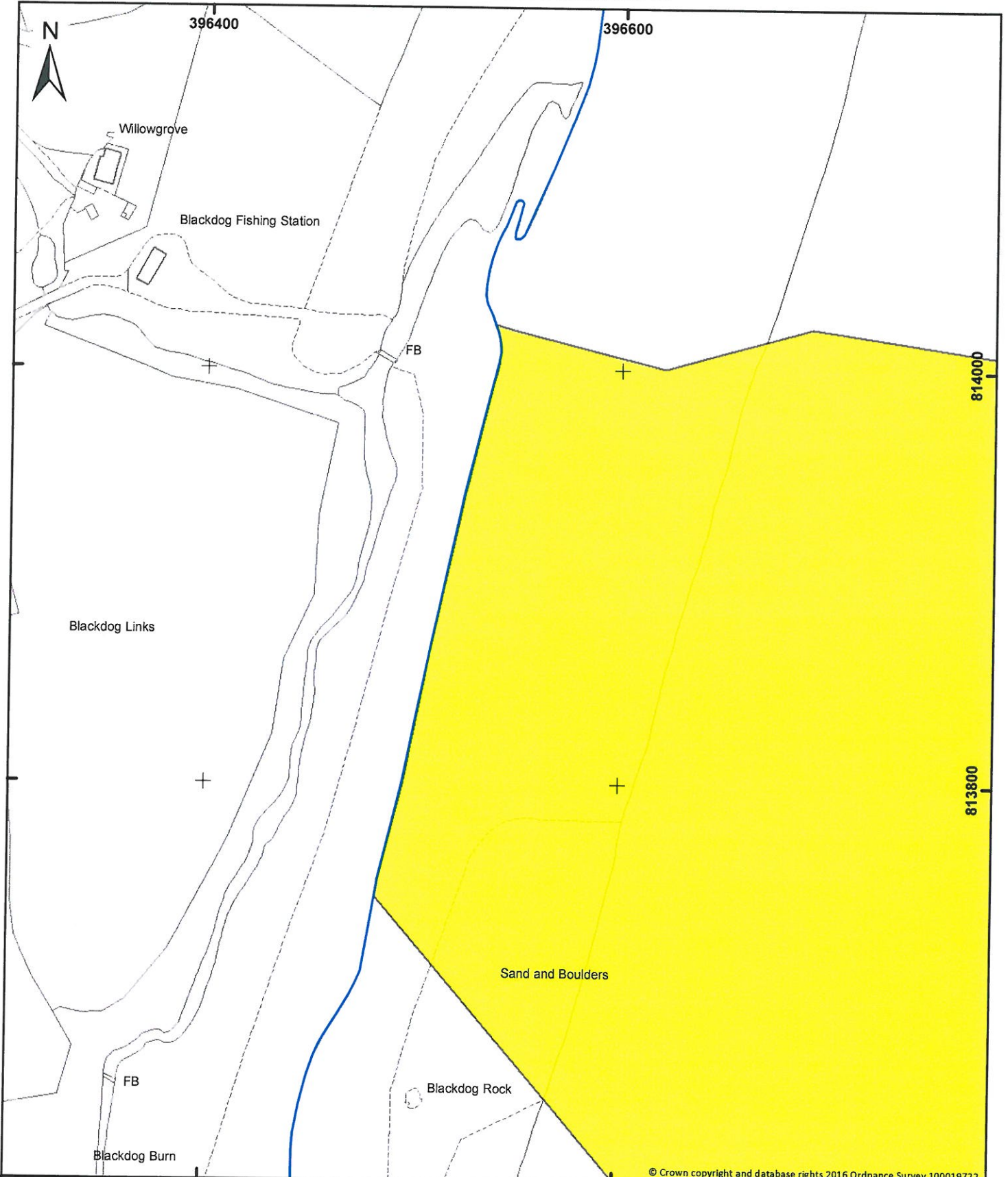






Annex 1 – Map from Letter dated 14 March 2017

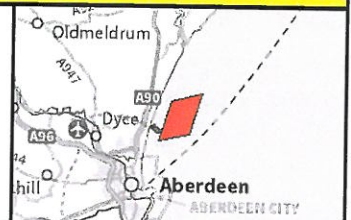


Blue area – Designated Area including foreshore



FOR INFORMATION ONLY

-  Ordnance Survey Mean High Water Spring
-  Designated Area



Crown Estate Scotland
6 Bell's Brae
Edinburgh
EH4 3BJ

Scale:	1:2,500
Date:	23/06/2017
Author:	MG
Reference:	Aberdeen Offshore Wind Farm

Coordinate System: British National Grid
Datum: OSGB 1936

